

Top Construction Projects for 2026

UDOT Region Three has over 40 construction projects this year. Below are our top projects, followed by maps of all active projects. The numbered buttons link to our online one-pager descriptions or project websites, which provide more details links. This overview highlights key projects and locations for the year. If you have any questions, please feel free to contact us.

UDOT Region Three covers six counties, shown on the map below:
Juab, Utah, Wasatch, Duchesne, Uintah, and Daggett.

SR-194 2100 N Freeway, Lehi

Pioneer Crossing

Geneva Rd, Univ Pkwy - 1800 S

Provo bridge US-189

I-15 interchange Springville

US-6 Chicken Hollow to Tie Fork

I-15 Levan bridges

US-189 Wallsburg to Charleston



US-40 passing lanes Fruitland

US-191 Indian Canyon

Contact UDOT Region Three:
 Wyatt Woolley - Communications
 email: wwoolley@utah.gov
 work: (801) 227-8012
 main: (801) 227-8000

Top Construction Projects for 2026

The 2100 North Freeway Project will improve transportation in Lehi and improve the east/west connection from I-15 to Mountain View Corridor.

2100 North
 Mountain View Corridor to I-15

 A Northwest Utah County Project by UDOT

Schedule: 2026-2028

PIN: 13420

Flex lanes will add two lanes in the peak travel direction during rush hours to reduce congestion. After median removal, installation of a lane control system will manage the new center lane once construction is complete.

Pioneer Crossing
 Mountain View Corridor to I-15

 A Northwest Utah county project by UDOT

Schedule: 2026

PIN: 20561

UDOT is improving the SR-68/Pony Express Parkway intersection in Saratoga Springs. The project includes widening SR-68, extending the right turn lane, and continuing the buffered bike lane to reduce congestion and improve safety.

Redwood Rd
 Pioneer to Pony Express

 by UDOT

Schedule: 2026

PIN: 22656

American Fork bridge replacements over the American Fork river at 400 N & 400 E and at 200 S & 100 E near Greenwood Elementary.

American Fork
 400 N & 400 E | 200 S & 100 E

 by UDOT

Schedule: 2026

PIN: 21310

Work with Saratoga Springs city to complete this trail thus improving connectivity for cyclists, pedestrians and all users.

Utah Lake Shoreline Trail
 Hotpots to Amanda Lane - Saratoga Springs

 by UDOT

Schedule: 2026

PIN: 20280

This last-mile connection of the American Fork Art Dye Trail will help provide for more active transportation on the east side of the park.

Art Dye Trail
 550 E 700-1100 N American Fork

 by UDOT

Schedule: 2026

PIN: 17068

This new high-T signalized intersection will improve safety and accessibility for residents, providing a controlled and efficient connection to SR-73.

State Route 73
 Eagle Mountain Blvd, Eagle Mountain

 by UDOT

Schedule: 2026

PIN: 21694

The new signal and intersection will improve safety and flow of traffic in the area.

State Street
 US-89 & 1800 N Lehi

 by UDOT

Schedule: 2026

PIN: 22306

The new signal will provide safety to left turns at this increasingly busy intersection.

N. County Blvd
 SR-129 & Mtn View Ln, Pleasant Grove

 by UDOT

Schedule: 2026

PIN: 22777

Pavement preservation, improvements to the road and reconstruction of pedestrian ramps and drainage utility work for Saratoga Springs city.

Redwood Road
 Pelican Point to Pony Express Pkwy

 by UDOT

Schedule: 2026

PIN: 19960

1600 N will be widened from three lanes to five lanes. Intersection improvements will be made at 1200 West, 800 West, and State Street, as well as the addition of a multi-use path, full-width shoulders, curb, gutter, and sidewalk to improve safety and accessibility and promote active transportation.

1600 North

Lindon & Orem

IMPROVED
by UDOT

Schedule: 2026-2027

PIN: 18428

This project will widen Geneva Road to include two travel lanes in each direction with a center turn lane. Additional improvements will include bike lanes, a 10-foot-wide shared-use path on the east side, and a sidewalk on the west side.

Geneva Road

University Pkwy to 1450 S Orem

IMPROVED
by UDOT

Schedule: 2026

PIN: 19313

Replacing the viaduct will provide a bridge that meets current design standards, improves visibility for drivers, enhances connections for walking and biking, stays within the existing footprint and will have a service life of approximately 75 years.

University Avenue

US-189 & 600 S Provo

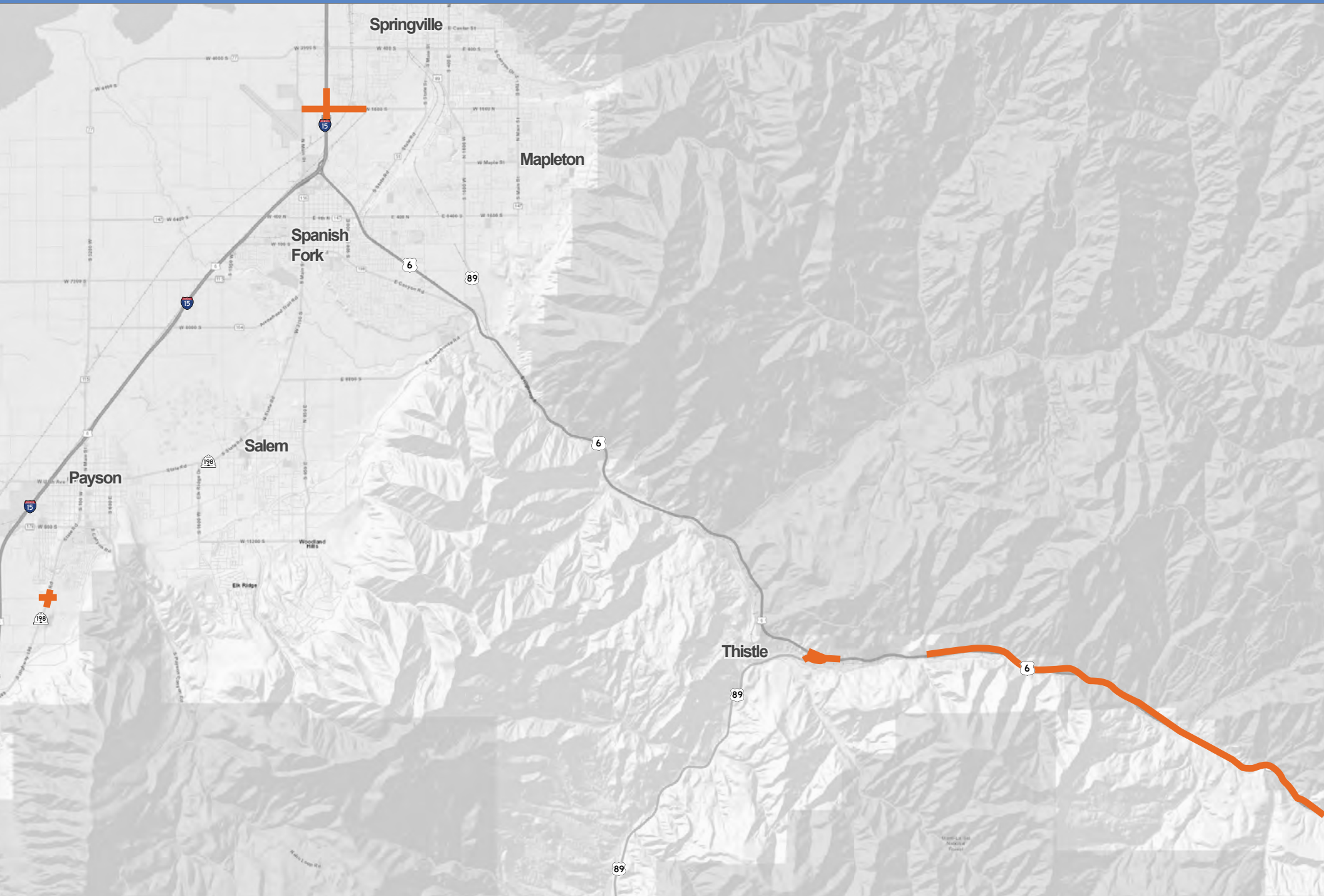
BRIDGE WORK
by UDOT

Schedule: 2025-2027

PIN: 18365



Top Construction Projects for 2026



This new I-15 interchange will improve access in the Spanish Fork-Springville area. The project widens the road to two lanes each way, adds a shared-use path, a bridge over the UPRR Sharp Line, a noise wall, and utility relocations. 1600 S / 2700 N will be renamed Dry Creek Parkway as determined by the local jurisdictions.

Interstate 15

Springville to Spanish Fork
INTERCHANGE
by UDOT

Schedule: 2026

PIN: 22623

This project will add protected left-turn pockets and realign lanes to improve safety and traffic flow near Payson. These changes will enhance left-turn safety, prevent turning vehicles from slowing traffic on SR-198, and improve sight lines for those crossing or entering the intersection.

State Route 198

12000 S Payson
IMPROVED
by UDOT

Schedule: 2026

PIN: 20568

The US-6/US-89 interchange will provide a grade-separated crossing, allowing US-89 to connect safely with US-6. This much-needed project will improve traffic flow and significantly enhance safety for all drivers traveling through the area.

US-6 & US-89

Thistle Junction
SAFETY PROJECT
by UDOT

Schedule: 2026-2027

PIN: 22192

This project will enhance safety by improving sight distances, adding passing opportunities, and upgrading acceleration/deceleration lanes at the Sheep Creek intersection. It will also address drainage issues to reduce the risk of future roadway flooding.

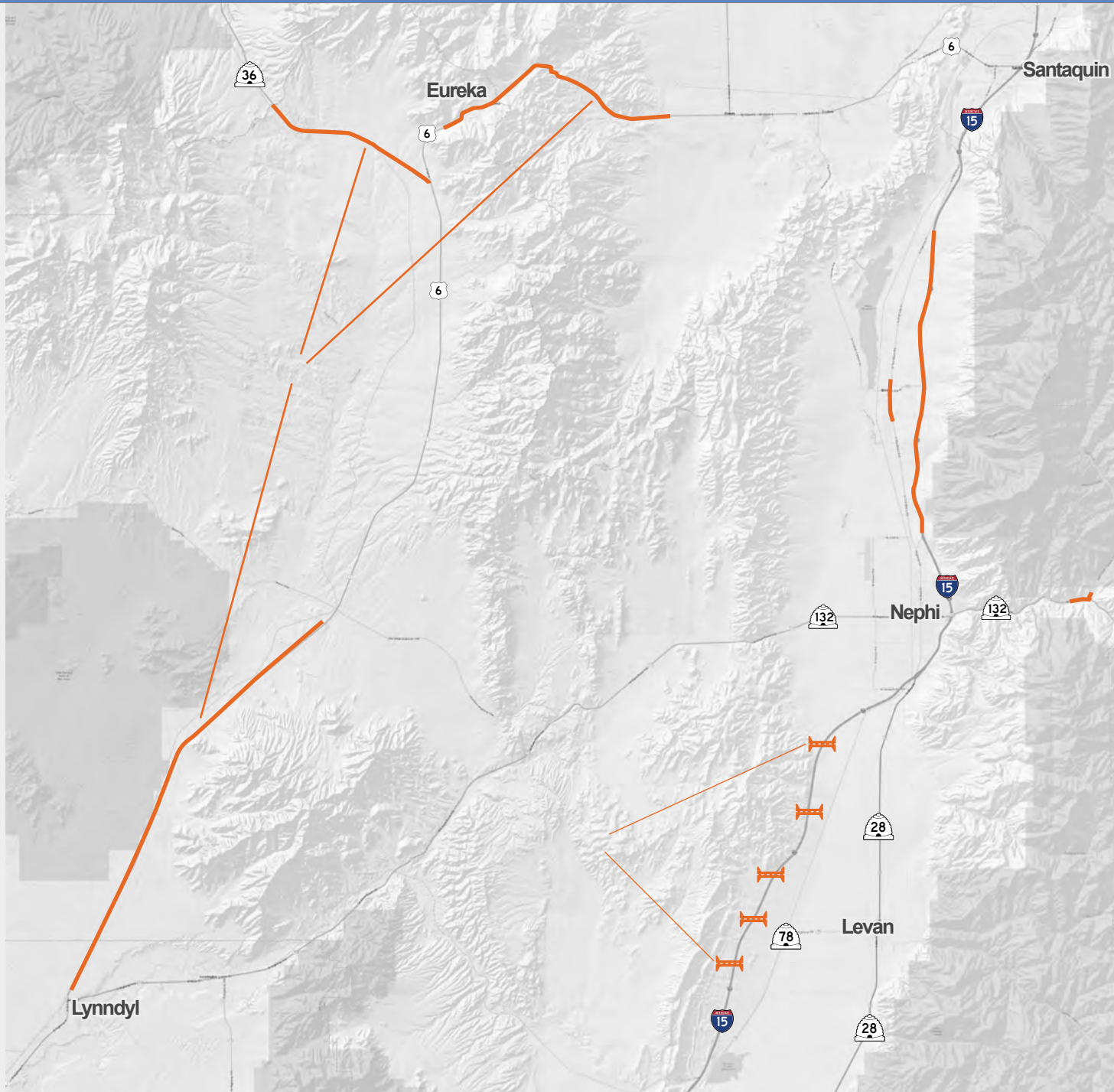
U.S. Route 6

Chicken Hollow to Tie Fork
IMPROVED
by UDOT

Schedule: 2026-2027

PIN: 19268

Top Construction Projects for 2026



UDOT will resurface sections of US-6 and SR-36 from Elberta to Lynndyl in Juab county in order to preserve the life of the road.

U.S. Route 6

Elberta to Lynndyl | Juab County

PAVING
A Juab County Project by UDOT

Schedule: 2026

PIN: 20854

UDOT, in partnership with Mona City, is utilizing federal funds for a Local Government project to repave the city's main street.

Mona Main St

Mona, Juab County

PAVING
A Local Government project by UDOT

Schedule: 2026

PIN: 20986

UDOT will be paving I-15 between Nephi and Santaquin to help preserve the life road and enhance safety for drivers.

Interstate 15

East of Mona

IMPROVED
A Juab County Project by UDOT

Schedule: 2026

PIN: 20851

This project will help improve the intersection from SR-132 to Nebo loop road by providing turn lanes and acceleration lanes to enhance safety to all drivers.

State Route 132

Nebo Loop Rd intersection

IMPROVED
A Juab County Project by UDOT

Schedule: 2026

PIN: 22009

UDOT is replacing and repairing bridges at five locations on I-15 west of Levan, UT. To minimize traffic impacts, median crossover lanes will be used during construction. This project will enhance infrastructure longevity by replacing aging bridges, reinforcing existing structures, and preventing further deterioration.

Interstate 15

West of Levan | Juab County

BRIDGE WORK
by UDOT

Schedule: 2026-2027

PIN: 19922

The implementation of a safety barrier is designed to mitigate crossover crashes, while the addition of two signals at College Way and Commons Blvd. will enhance driver safety.

U.S. Route 40

1200 N to River Rd, Heber City

SAFETY PROJECT
by UDOT

Schedule: 2026-2027

PIN: 20412

This trail will provide a significant connection between other active transportation systems in the area, and promote transportation alternatives within Heber City and other surrounding communities.

Heber Valley Rail Trail

Section C, Wasatch County

NEW TRAIL
by UDOT

Schedule: 2026

PIN: 21900

Widening US-40 to Mill Rd will enhance traffic flow and adding the two signals at 1500 S and Mill Rd will provide safety for all users.

U.S. Route 40

US-189 to Mill Rd

IMPROVED
by UDOT

Schedule: 2026-2027

PIN: 18431

Improvements near Deer Creek Reservoir, from Rainbow Bay to Charleston include widening US-189 to four lanes, enhancing safety at intersections and curves, significant hillside excavation, signaling the US-189/SR-113 intersection, improving the Island Beach Day Use Area entrance, and adding wildlife protection measures.

U.S. Route 189

Wallsburg to Charleston

IMPROVED
by UDOT

Schedule: 2026

PIN: 15731

This project will improve the SR-113

State Route 113

River Rd & Main St, Midway

NEW SIGNAL
by UDOT

(Midway Lane) and River Road intersection by installing a new traffic signal, widening SR-113 from 300 E to 500 E, adding left-turn lanes, and extending bike lanes. It will also realign the south leg of River Road for better alignment. These improvements will enhance intersection efficiency and improve safety.

Schedule: 2026

PIN: 20077

This trail will provide a significant connection between other active transportation systems in the area, and promote transportation alternatives within Heber City and other surrounding communities.

Heber Valley Rail Trail

Section A, Wasatch County

NEW TRAIL
by UDOT

Schedule: 2026

PIN: 21900

This concrete barrier will help prevent head-on collisions and provide safety to all drivers.

U.S. Route 189

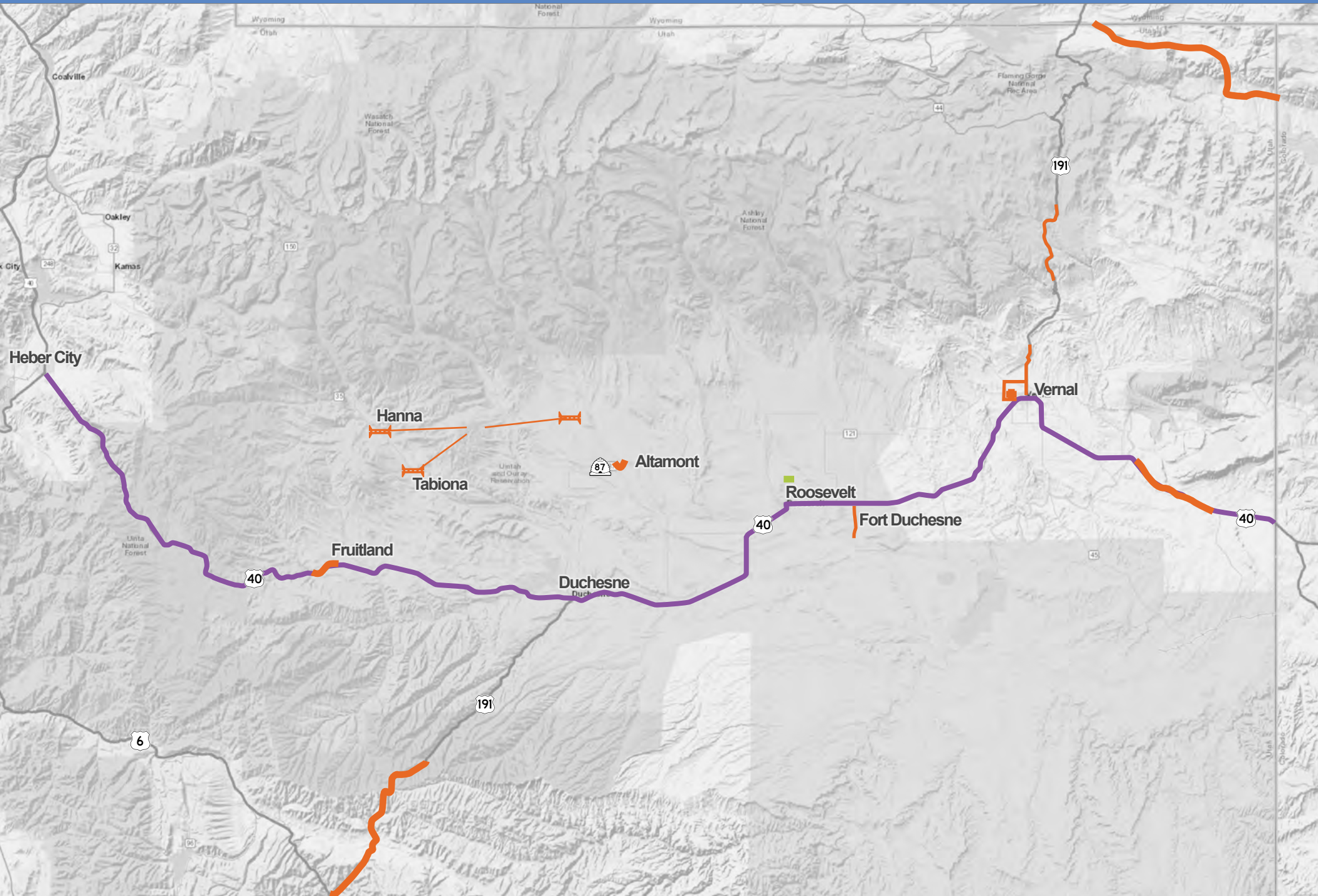
Heber Valley

SAFETY BARRIER
by UDOT

Schedule: 2026

PIN: 20717

Top Construction Projects for 2026



Top Construction Projects for 2026

This project will install fiber optic cable along US-40 for 139 miles, serving as a backbone connection for internet service providers to serve communities along the route in Wasatch, Duchesne and Uintah counties while also expanding emergency communication system.

U.S. Route 40
Jurassic | Heber City to Colorado
TECHNOLOGY
by UDOT

Schedule: 2026 PIN: 22900

Resurfacing of these roads will improve the surface of the road while improving safety for drivers.

PAVING
by UDOT

Schedule: 2026 PIN: 21527

Using funding from the Bridge Formula Program, three bridges in Hanna, Tabiona, and Altonah—will be replaced to improve safety and extend the lifespan of the structures.

Duchesne Co.
SR-35 & 18750 W Altonah
BRIDGE WORK
by UDOT

Schedule: 2026 PIN: 21527

This project will construct a trail crossing State street add street lighting, and raise the road profile to improve safety.

Cottonwood Creek
410 N State Street Roosevelt, UT
NEW TRAIL CROSSING
by UDOT

Schedule: 2026 PIN: 20957

Widening the intersection to add turn lanes, new signal, installing sidewalks and crosswalks, improve turn corners, and upgrading storm drains. This will improve traffic flow and safety for all roadway users.

State Route 121
1500 West, Vernal
IMPROVED
by UDOT

Schedule: 2026 PIN: 21433

Passing lane improvements will extend eastbound and westbound passing lanes between 45000 West and 47000 West and adding turn lanes and acceleration lanes to enhance intersection safety.

U.S. Route 40
Fruitland
PASSING LANES
by UDOT

Schedule: 2026 PIN: 13390

Placing a new asphalt overlay, widening shoulders, paving several existing pull-off and brake check areas, and constructing new chain-up and chain-off areas for trucks.

U.S. Route 191
South of Summit, Indian Canyon
IMPROVED
by UDOT

Schedule: 2026 PIN: 21093

Installing a soil nail wall will stabilize the wet hillside, preventing sloughing and potential roadway failure while reinforcing and protecting the road.

State Route 87
West of Altamont
SOIL NAIL WALL
by UDOT

Schedule: 2026 PIN: 18506

7500 E Fort Duchesne, Local Government project. This project will reconstruct the existing roadway to improve pavement condition and improve safety including wider shoulders.

Duchesne Co.
7500 E Fort Duchesne
PAVING
by UDOT

Schedule: 2026 PIN: 16602

UDOT will help the county improve Browns Park Road with culvert crossings, soft spots and vertical adjustments.

Browns Park Rd
Daggett County
RENEWED
by UDOT

Schedule: 2026 PIN: 20985